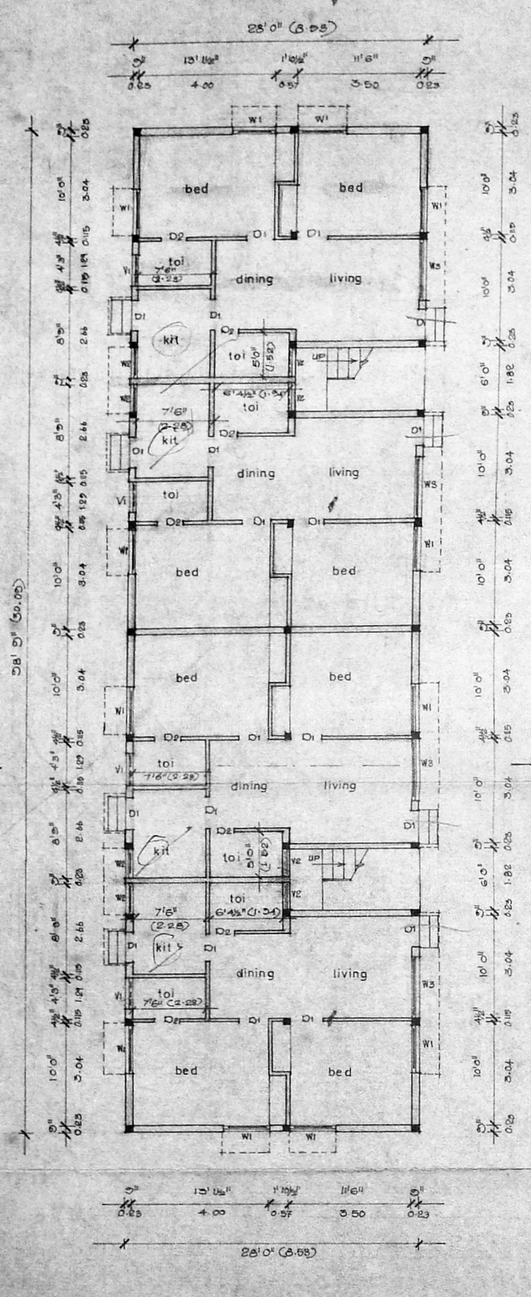

GROUND FLOOR PLAN

Scale: 1" = 8'0"

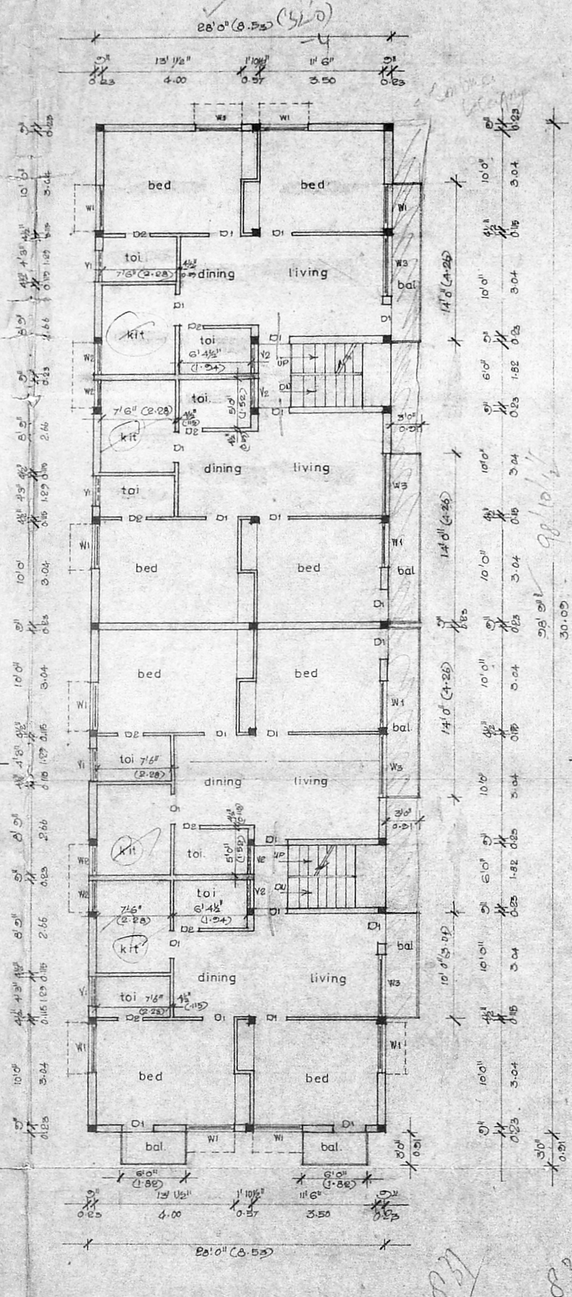

TYPICAL FLOOR PLAN

Scale: 1" = 8'0"

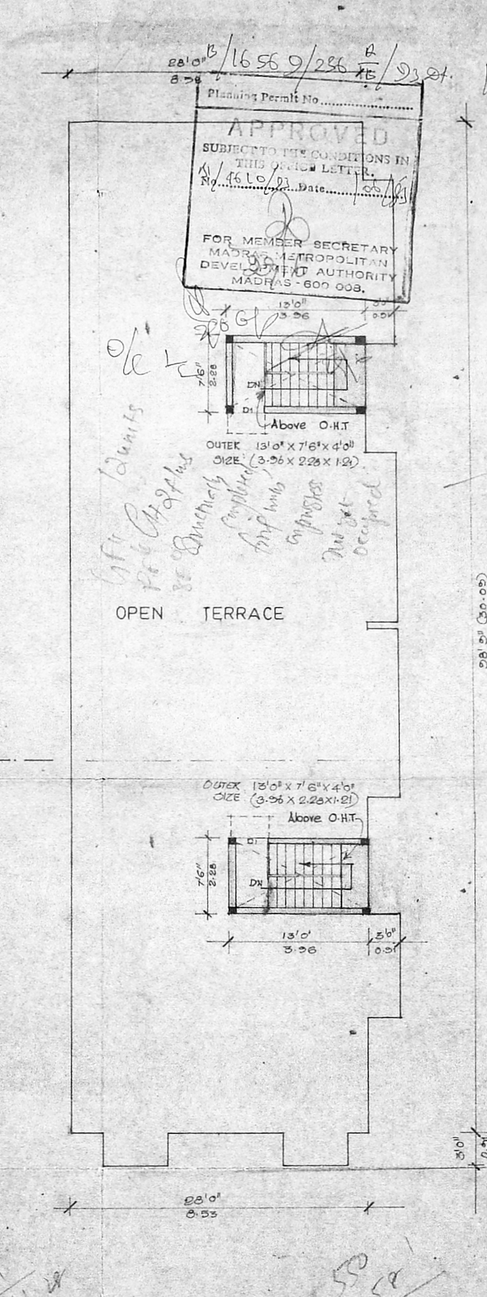

TERRACE PLAN

Scale: 1" = 8'0"

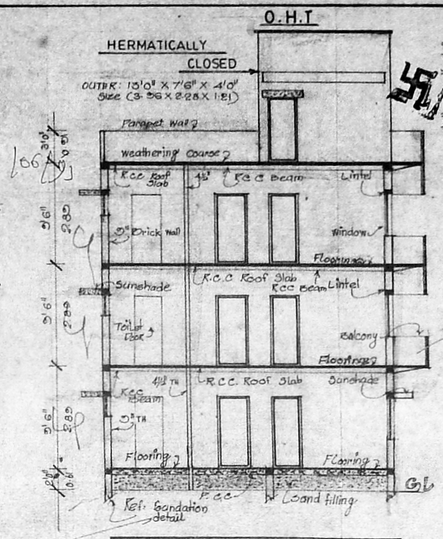

SECTION ON AA

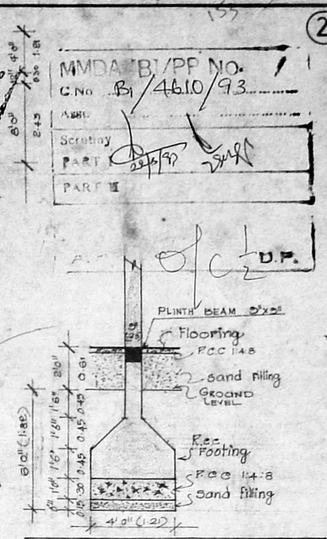

FOUNDATION DETAIL

SCALE: 1" = 4'0"



ELEVATION

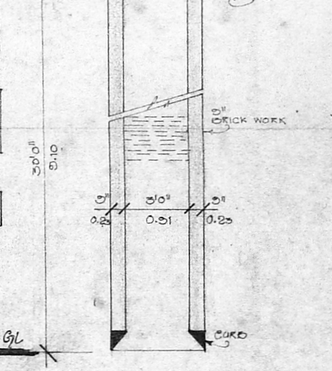

SECTION OF WELL

Scale: 1" = 4'0"

DRAWING TITLE

PLAN SHOWING THE PROPOSED RESIDENTIAL FLATS AT No. 131, PANCHALIAMMAN KOIL STREET, ARUMBAKKAM, MADRAS 600 106.

T.S No. 83, BLOCK No. 9.

OWNER'S.

× B. Jothikumari

× B. Suriya Kumari

LICENSED SURVEYOR.

T. SORIS BARNAPAS, B.ARCH.
REGISTERED ARCHITECT.
CLASS-1, LICENCED SURVEYOR, R.A. No. 181
24, PULLA AVENUE, MADRAS-600 030

MC/A1/150/93

20 F2

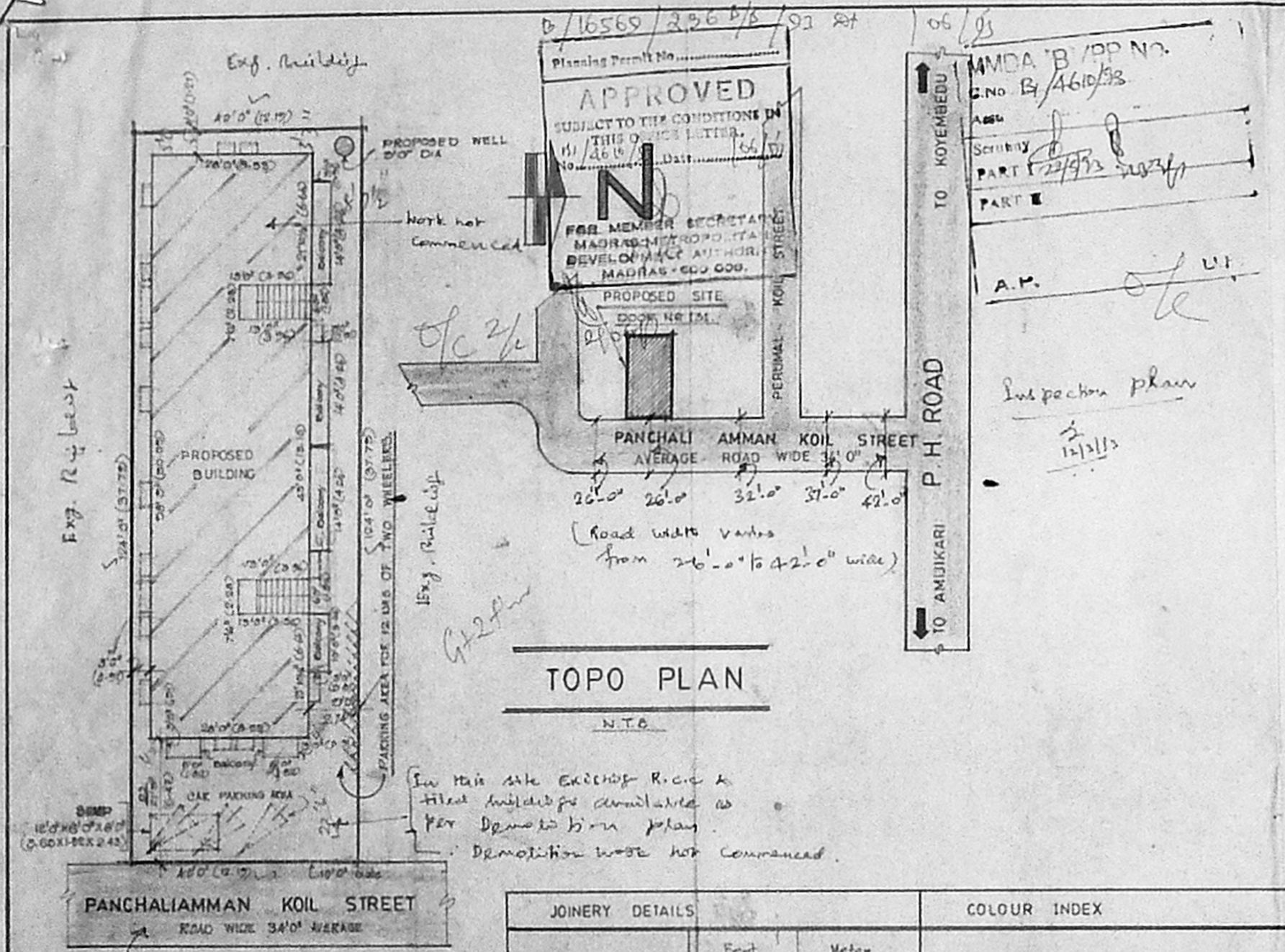

TOPO PLAN

N.T.S

In this site existing R.C.C & tiled buildings available as per Demolition plan.
Demolition work not commenced.

SITE PLAN

Scale 1" = 16'0"

JOINERY DETAILS	Feet	Meter
DOOR		
D1	3'0" X 6'6"	0.91 X 1.98
D2	2'6" X 6'6"	0.76 X 1.98
WINDOW		
W1	4'0" X 4'0"	1.21 X 1.21
W2	2'7½" X 3'0"	0.80 X 0.91
W3	6'0" X 4'0"	1.82 X 1.21
VENTILATOR		
V1	3'0" X 2'0"	0.91 X 0.61
V2	2'7½" X 2'0"	0.80 X 0.61
GATE	10'0" X 5'0"	3.04 X 1.52

COLOUR INDEX

PROPOSED BUILDING

SITE BOUNDRY

ROADS

DRAWING TITLE (1)

PLAN SHOWING THE PROPOSED RESIDENTIAL FLATS AT No 131 - PANCHALI AMMAN KOIL STREET, BLOCK No 9, T.S No 83, ARUMBAKKAM, MADRAS-600 106.

SPECIFICATION

FOUNDATION WITH 1:4:8 MIX C.M. MASONARY IN STOCK BRICK IN C.M 1:5 FOUNDATION, BASEMENT & SUPER STRUCTURE R.C.C LINTEL, BEAM SUNSHADE Etc, IN CC 1:2:4 PLASTERING IN CEMENT MORTAR 1:4 MIX. PAINTING IN 3 COATS OVER ONE COAT OF PRIMER ALL WIRING WORKS ARE CONCEALED. WEATHERING COURSE TO BE LAID IN C.M 1:4 MIX

AREA DETAILS

	S.Ft	S.Mt
GROUND FLOOR	2765.0	256.86
FIRST FLOOR	2957.0	274.70
SECOND FLOOR	2957.0	274.70
TOTAL	8679.0	806.26
PLOT EXTENT	4960.0	460.74

OWNER'S

LICENSED SURVEYOR

T. SORIS BARNABAS, B.ARCH.
REGISTERED ARCHITECT
CLASS 1, LICENSED SURVEYOR, R.A. No 131
24, PULLA AVENUE, MADRAS-600 030

MC/A2/153/93

10F2